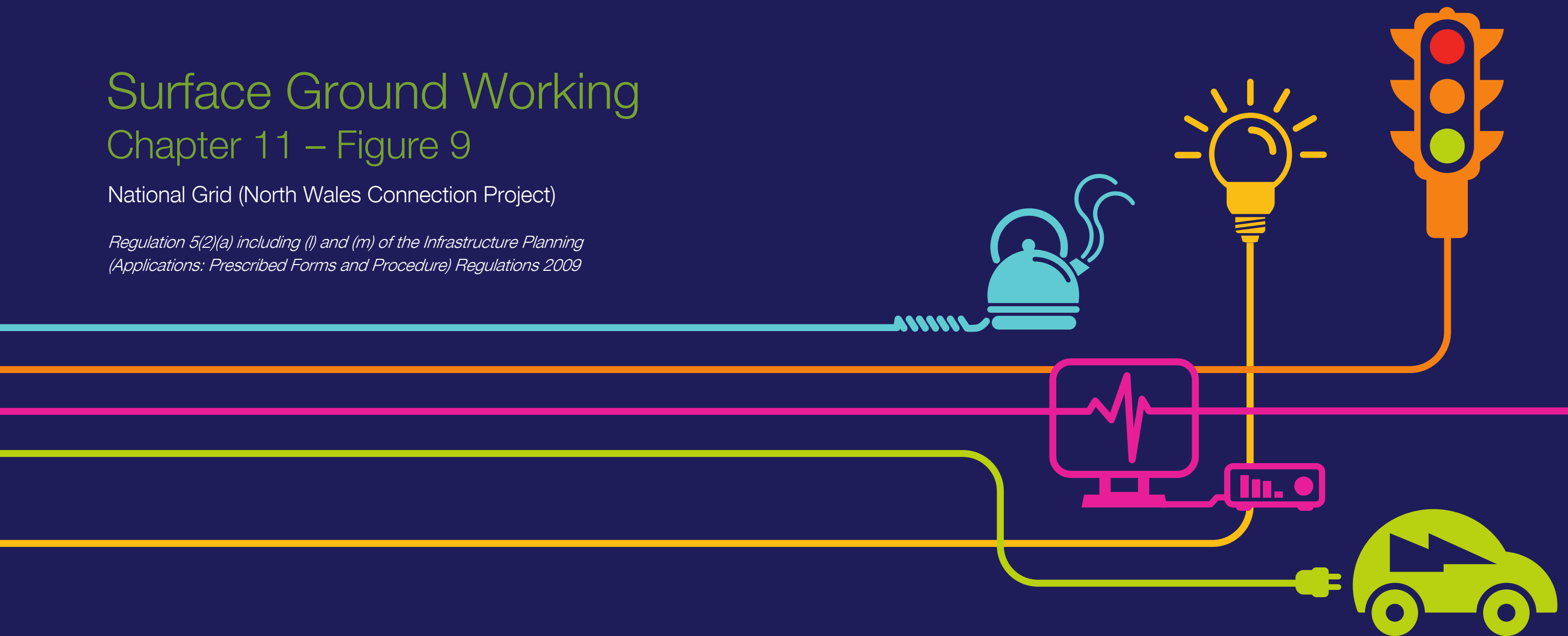


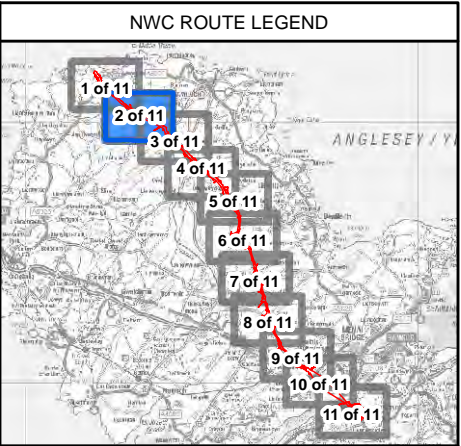
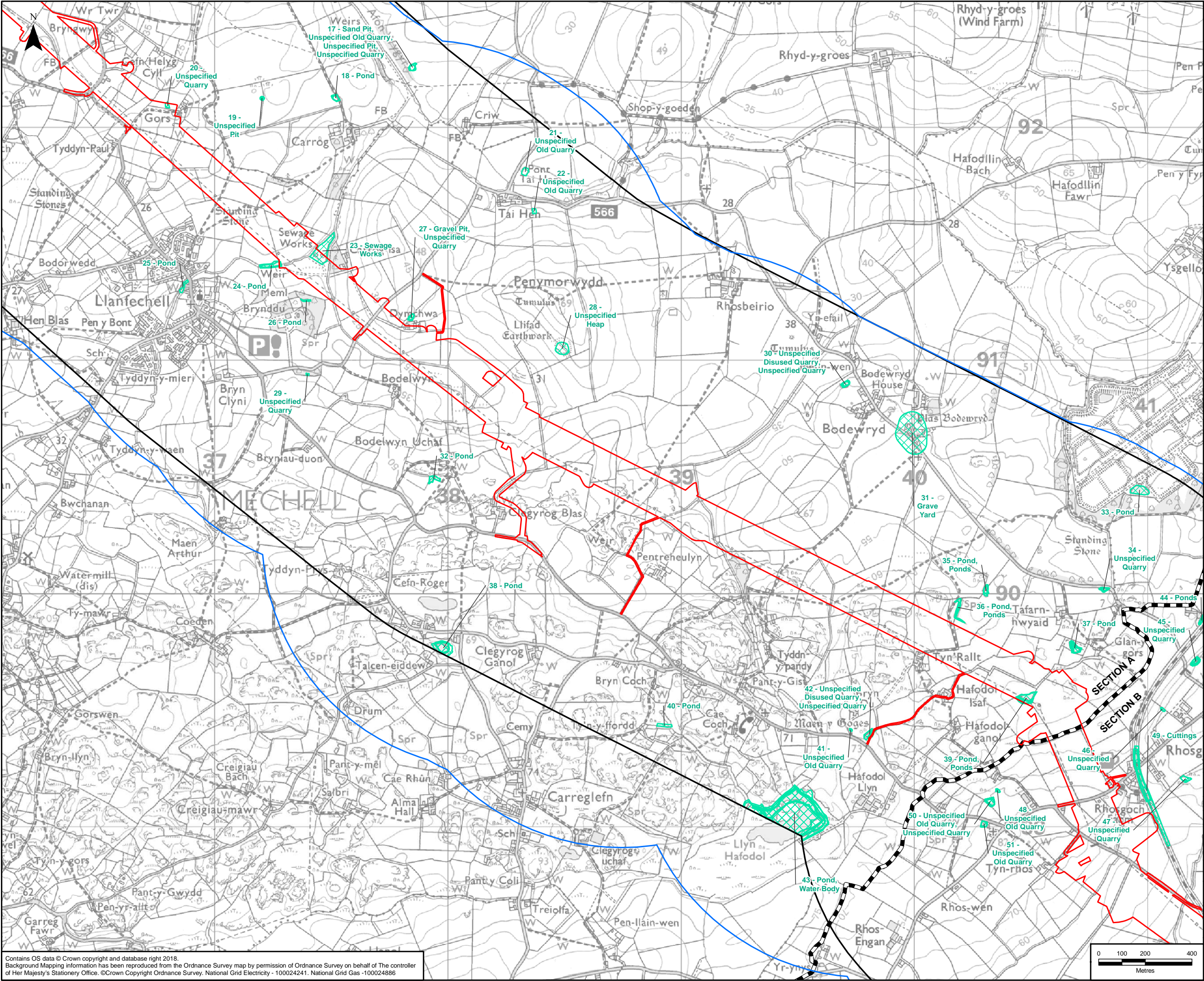
DOCUMENT 5.11.1.9

Surface Ground Working Chapter 11 – Figure 9

National Grid (North Wales Connection Project)

*Regulation 5(2)(a) including (l) and (m) of the Infrastructure Planning
(Applications: Prescribed Forms and Procedure) Regulations 2009*





LEGEND

- ORDER LIMITS
- 1KM BUFFER OF ORDER LIMITS
- DATA SEARCH AREA¹
- SECTION OUTLINES
- HISTORICAL SURFACE WORKING FEATURES

NOTES

1: DATA SEARCH UNDERTAKEN IN 2016

| Rev | Date | Description | GIS | Chk | App |
|-----|------------|-------------------------|-----|-----|-----|
| A | 27/06/2018 | ENVIRONMENTAL STATEMENT | JB | WH | NS |

nationalgrid

Scheme: NORTH WALES CONNECTION PROJECT

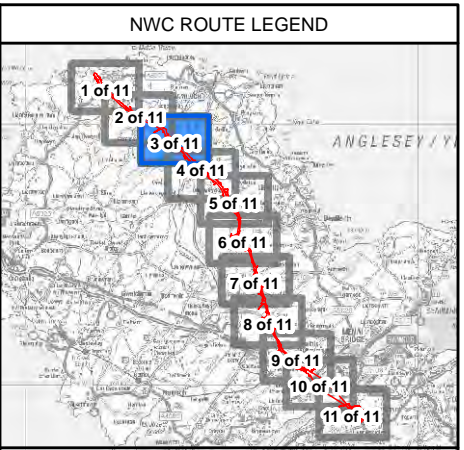
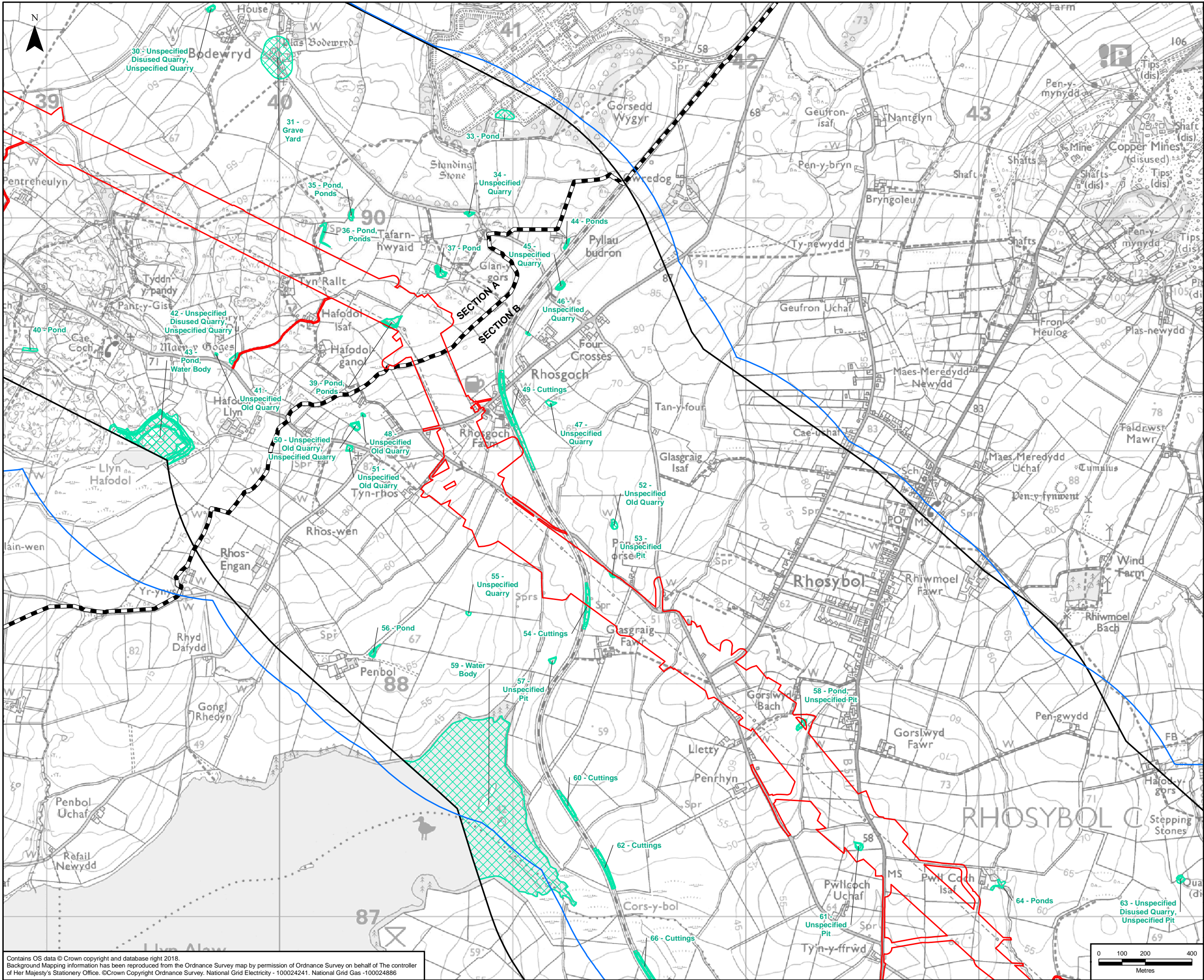
Document Number: 5.11.1.9

Document Title: FIGURE 11.9
SURFACE GROUND WORKING
SECTION A

| Creator: | Date: | Checker: | Date: | Approver: | Date: |
|----------|------------|----------|------------|-----------|------------|
| JB | 27/06/2018 | WH | 27/06/2018 | NS | 27/06/2018 |

| Document Type: | Scale: | Format: | Sheets: | Rev: |
|----------------|----------|---------|---------|------|
| FIGURE | 1:15,000 | A3 | 2 of 11 | A |

Contains OS data © Crown copyright and database right 2018.
Background Mapping information has been reproduced from the Ordnance Survey map by permission of Ordnance Survey on behalf of The controller of Her Majesty's Stationery Office. © Crown Copyright Ordnance Survey, National Grid Electricity - 100024241, National Grid Gas - 100024886



LEGEND

- ORDER LIMITS
- 1KM BUFFER OF ORDER LIMITS
- DATA SEARCH AREA¹
- SECTION CUTLINES
- HISTORICAL SURFACE WORKING FEATURES

NOTES

1: DATA SEARCH UNDERTAKEN IN 2016

| Rev | Date | Description | GIS | Chk | App |
|-----|------------|-------------------------|-----|-----|-----|
| A | 27/06/2018 | ENVIRONMENTAL STATEMENT | JB | WH | NS |

nationalgrid

Scheme: NORTH WALES CONNECTION PROJECT

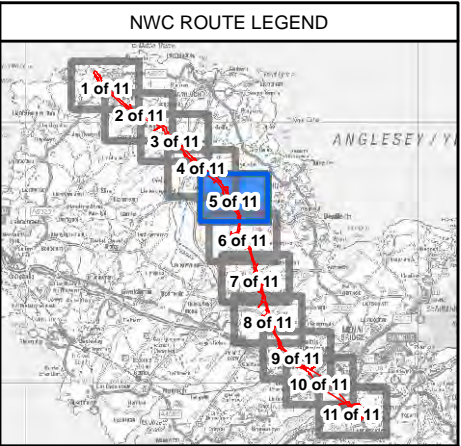
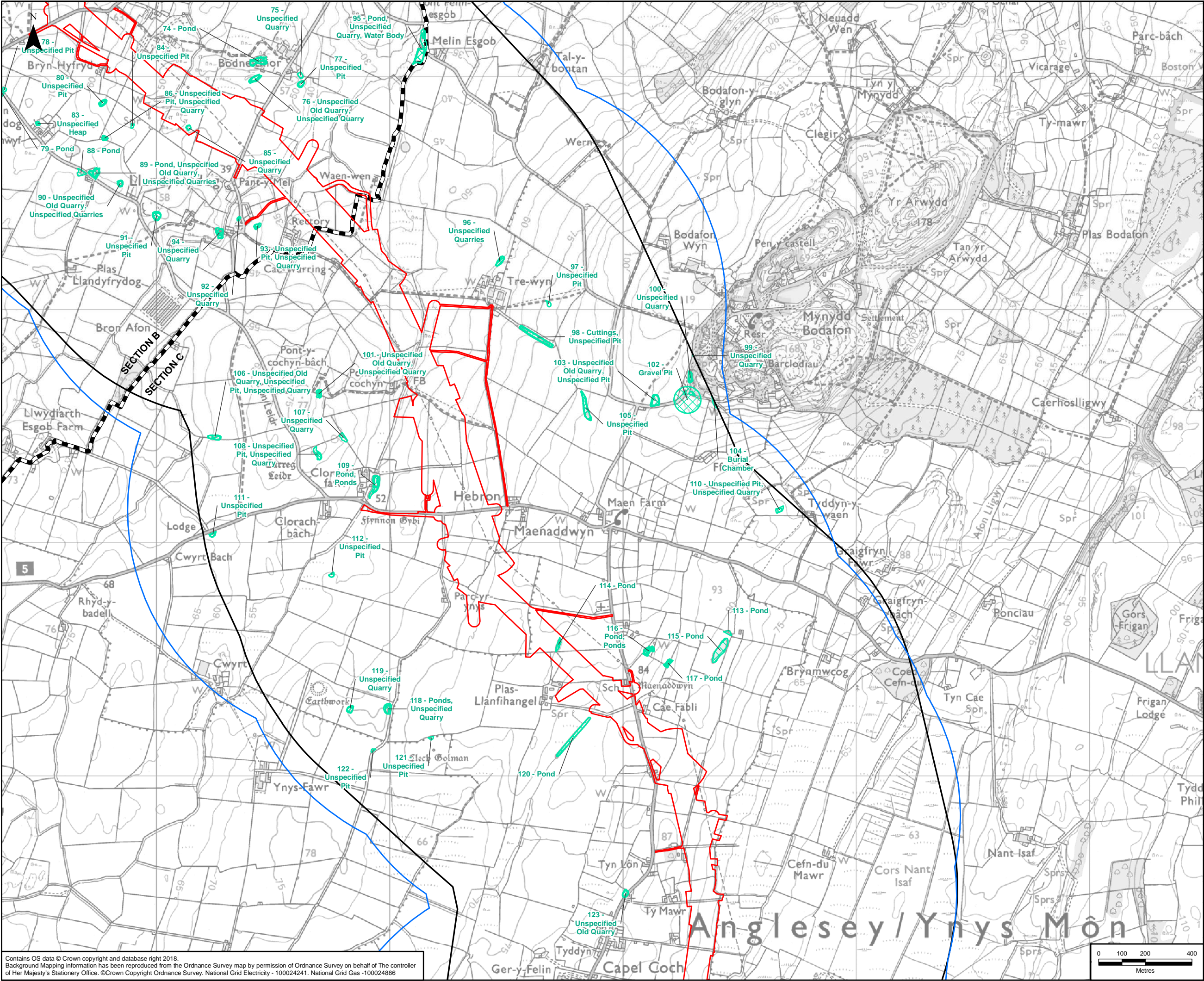
Document Number: 5.11.1.9

Document Title: FIGURE 11.9
SURFACE GROUND WORKING
SECTION B

| Creator: | Date: | Checker: | Date: | Approver: | Date: |
|----------|------------|----------|------------|-----------|------------|
| JB | 27/06/2018 | WH | 27/06/2018 | NS | 27/06/2018 |


| Document Type: | Scale: | Format: | Sheets: | Rev: |
|----------------|----------|---------|---------|------|
| FIGURE | 1:15,000 | A3 | 3 of 11 | A |

Contains OS data © Crown copyright and database right 2018.
Background Mapping information has been reproduced from the Ordnance Survey map by permission of Ordnance Survey on behalf of The controller of Her Majesty's Stationery Office. ©Crown Copyright Ordnance Survey, National Grid Electricity - 100024241. National Grid Gas -100024886



LEGEND

- ORDER LIMITS
- 1KM BUFFER OF ORDER LIMITS
- DATA SEARCH AREA¹
- SECTION CUTLINES
- HISTORICAL SURFACE WORKING FEATURES



NOTES

1: DATA SEARCH UNDERTAKEN IN 2016

| Rev | Date | Description | GIS | Chk | App |
|-----|------------|-------------------------|-----|-----|-----|
| A | 27/06/2018 | ENVIRONMENTAL STATEMENT | JB | WH | NS |

nationalgrid

Scheme: NORTH WALES CONNECTION PROJECT

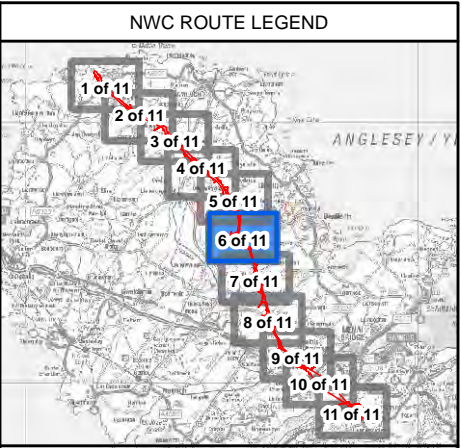
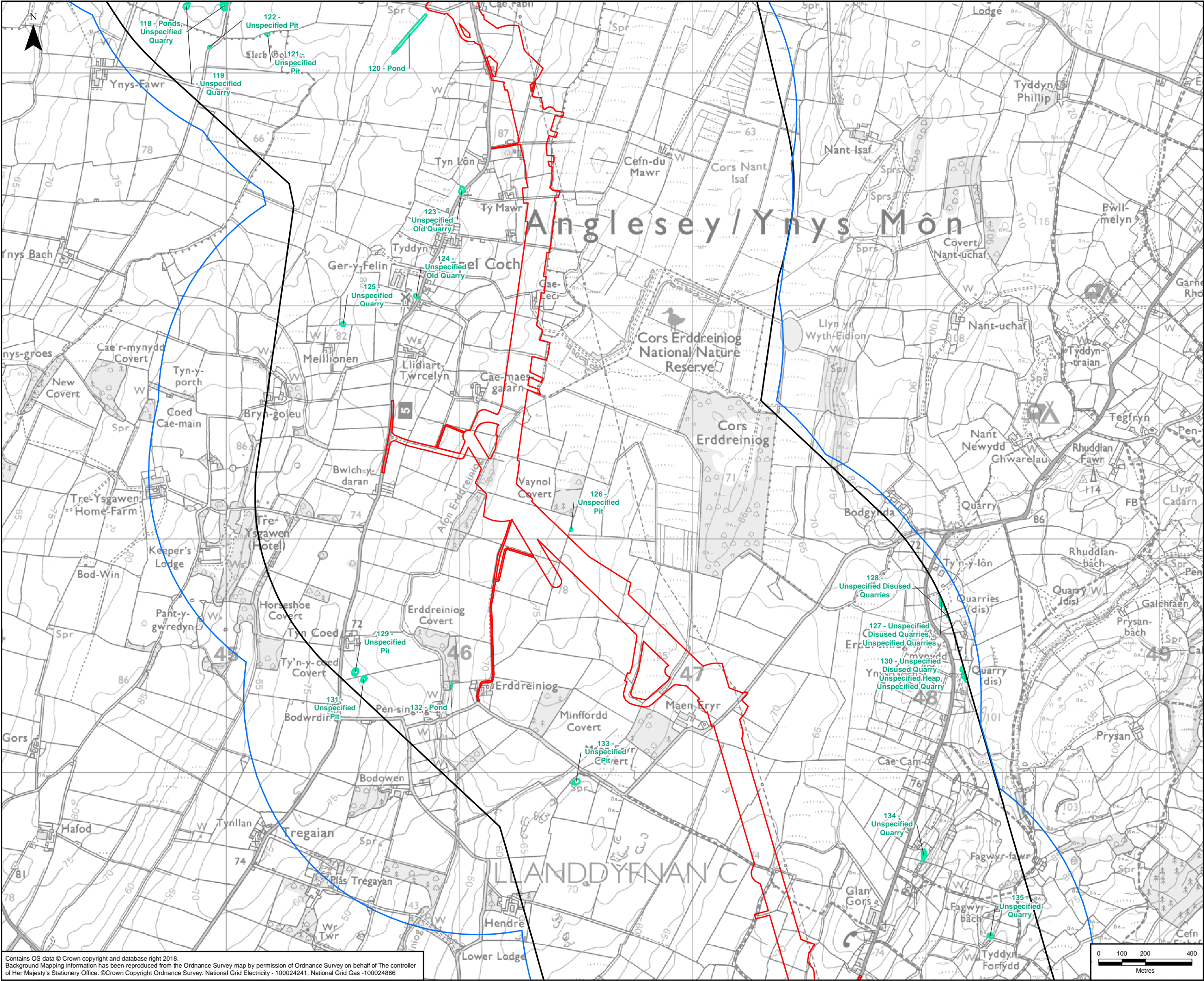
Document Number: 5.11.1.9

Document Title: FIGURE 11.9
SURFACE GROUND WORKING
SECTION C

| Creator: | Date: | Checker: | Date: | Approver: | Date: |
|----------|------------|----------|------------|-----------|------------|
| JB | 27/06/2018 | WH | 27/06/2018 | NS | 27/06/2018 |

| Document Type: | Scale: | Format: | Sheets: | Rev: |
|----------------|----------|---------|---------|------|
| FIGURE | 1:15,000 | A3 | 5 of 11 | A |

Contains OS data © Crown copyright and database right 2018.
Background Mapping information has been reproduced from the Ordnance Survey map by permission of Ordnance Survey on behalf of The controller of Her Majesty's Stationery Office. ©Crown Copyright Ordnance Survey, National Grid Electricity - 100024241. National Grid Gas -100024886



| LEGEND | |
|--------|---------------------------------------|
| | ORDER LIMITS - OPTION A |
| | 1KM BUFFER OF ORDER LIMITS - OPTION A |
| | DATA SEARCH AREA ¹ |
| | SECTION OUTLINES |
| | HISTORICAL SURFACE WORKING FEATURES |

NOTES

1: DATA SEARCH UNDERTAKEN IN 2016

| A | 27/06/2018 | ENVIRONMENTAL STATEMENT | JB | WH | NS |
|-----|------------|-------------------------|-----|-----|-----|
| Rev | Date | Description | GIS | Chk | App |



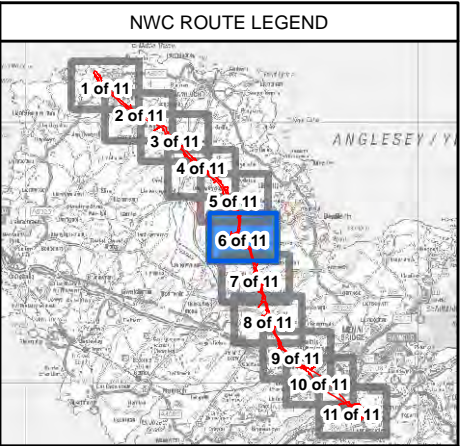
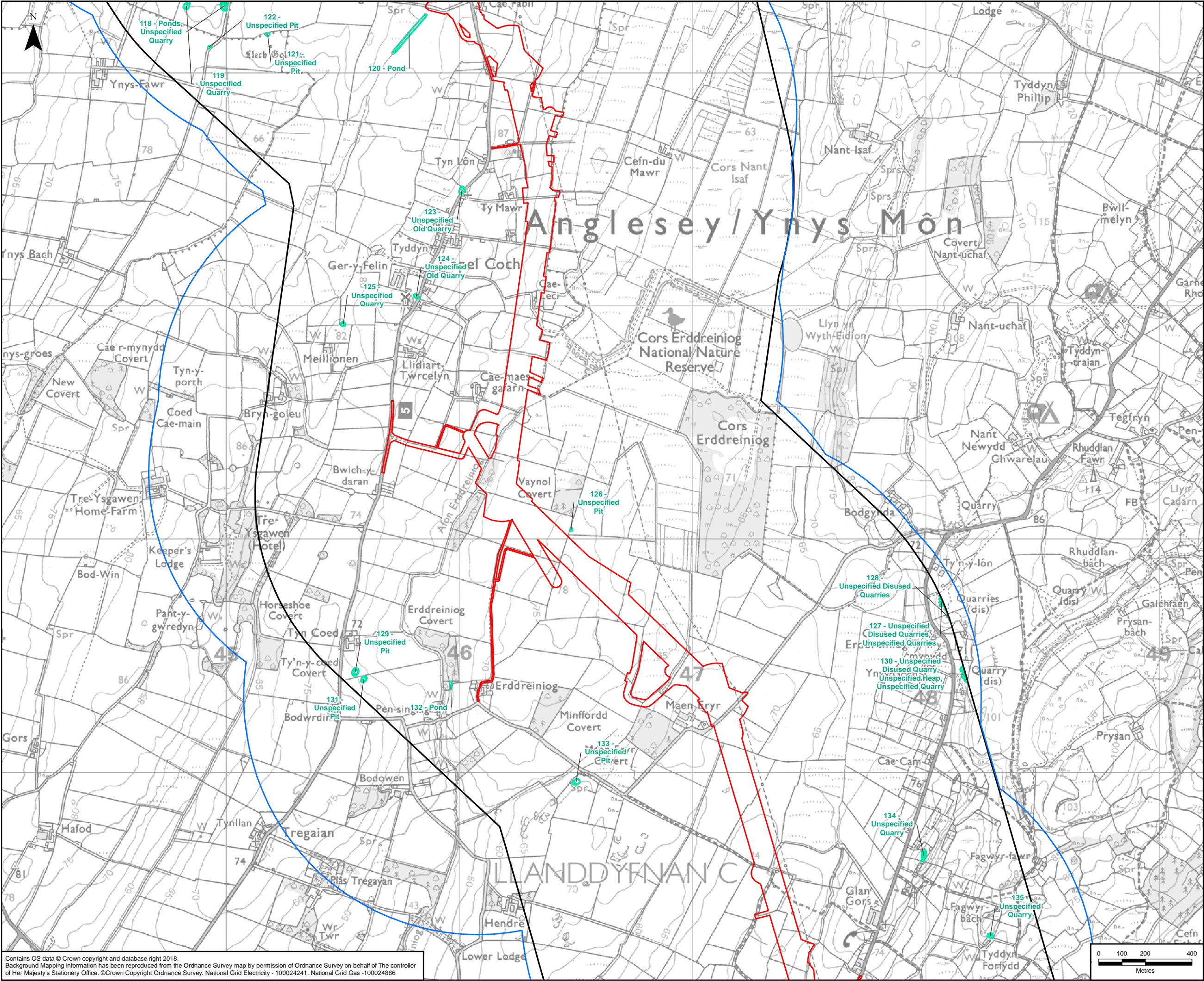
Scheme: NORTH WALES CONNECTION PROJECT

Document Number: 5.11.1.9

Document Title: FIGURE 11.9
SURFACE GROUND WORKING
SECTION C OPTION A

| Creator: | Date: | Checker: | Date: | Approver: | Date: |
|----------------|------------|----------|------------------|-----------|------------|
| JB | 27/06/2018 | WH | 27/06/2018 | NS | 27/06/2018 |
| Document Type: | Scale: | Format: | Sheets: | Rev: | |
| FIGURE | 1:15,000 | A3 | 6 of 11 Option A | A | |

Contains OS data © Crown copyright and database right 2018.
Background Mapping information has been reproduced from the Ordnance Survey map by permission of Ordnance Survey on behalf of The controller of Her Majesty's Stationery Office. © Crown Copyright Ordnance Survey, National Grid Electricity - 100024241, National Grid Gas -100024886



| LEGEND | |
|--------|---------------------------------------|
| | ORDER LIMITS - OPTION B |
| | 1KM BUFFER OF ORDER LIMITS - OPTION B |
| | DATA SEARCH AREA ¹ |
| | SECTION OUTLINES |
| | HISTORICAL SURFACE WORKING FEATURES |

NOTES

1: DATA SEARCH UNDERTAKEN IN 2016

| A | 27/06/2018 | ENVIRONMENTAL STATEMENT | JB | WH | NS |
|-----|------------|-------------------------|-----|-----|-----|
| Rev | Date | Description | GIS | Chk | App |



Scheme: NORTH WALES CONNECTION PROJECT

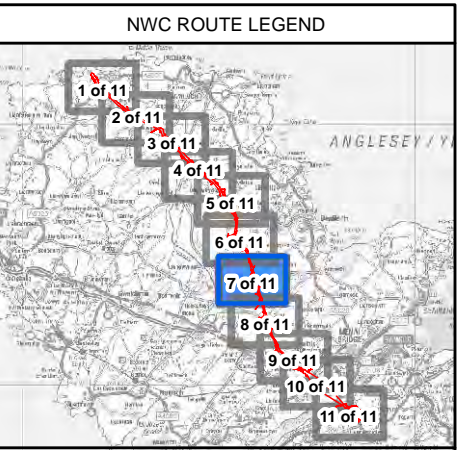
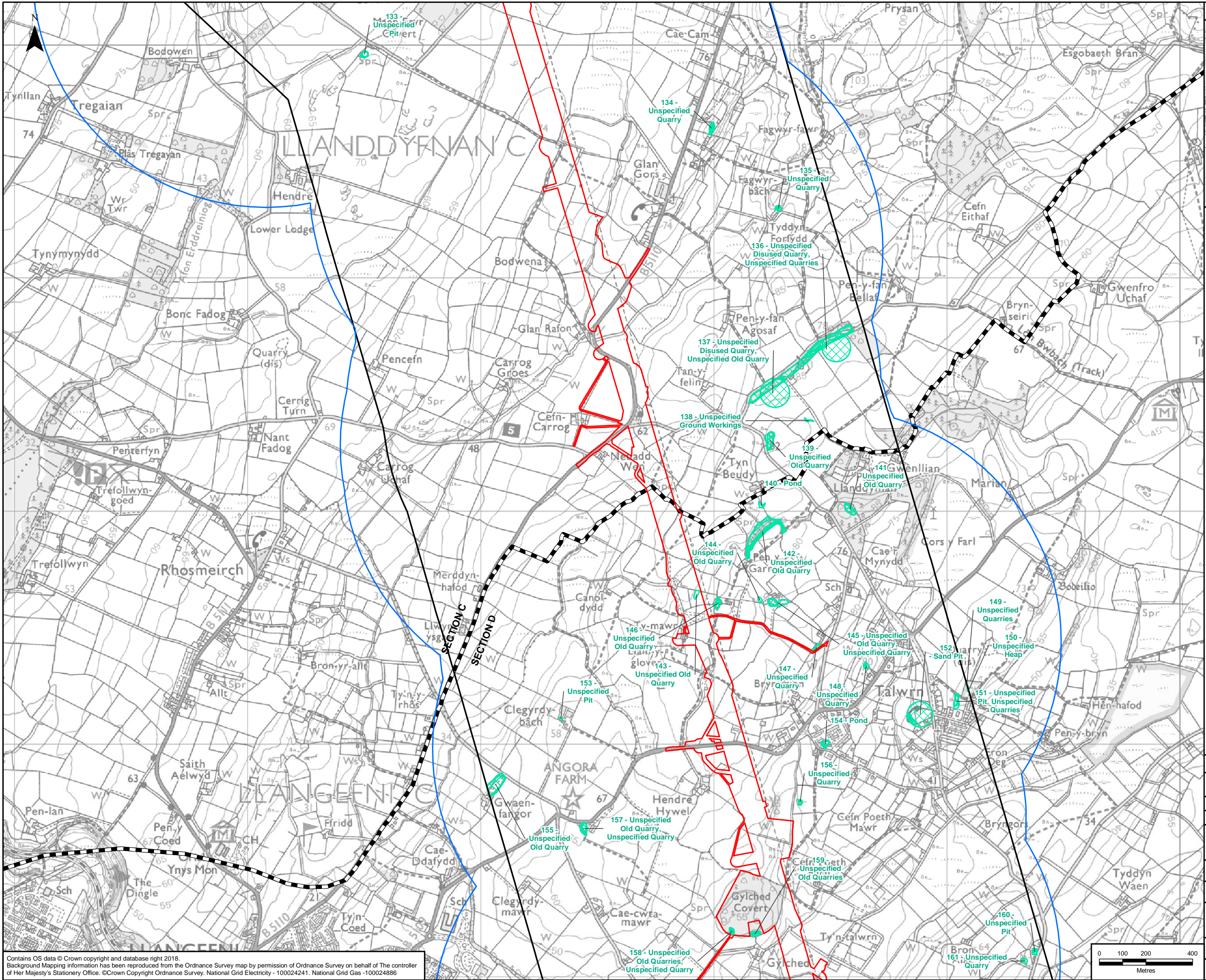
Document Number: 5.11.1.9

Document Title: FIGURE 11.9
SURFACE GROUND WORKING
SECTION C OPTION B

| Creator: | Date: | Checker: | Date: | Approver: | Date: |
|----------------|------------|----------|------------------|-----------|------------|
| JB | 27/06/2018 | WH | 27/06/2018 | NS | 27/06/2018 |
| Document Type: | Scale: | Format: | Sheets: | Rev: | |
| FIGURE | 1:15,000 | A3 | 6 of 11 Option B | A | |

Contains OS data © Crown copyright and database right 2018.
Background Mapping information has been reproduced from the Ordnance Survey map by permission of Ordnance Survey on behalf of The controller of Her Majesty's Stationery Office. © Crown Copyright Ordnance Survey, National Grid Electricity - 100024241, National Grid Gas -100024886

Document Path: F:\Proposals\3512\North Wales Connection - NG\GIS\02 Maps\Geotech\ES Figs_DCO 2018\GEO_11-9_SURFACE_GROUND_WORKINGS__Plan_Series_20180627.mxd



LEGEND

- ORDER LIMITS - OPTION A
- 1KM BUFFER OF ORDER LIMITS - OPTION A
- DATA SEARCH AREA¹
- SECTION OUTLINES
- HISTORICAL SURFACE WORKING FEATURES

NOTES

1: DATA SEARCH UNDERTAKEN IN 2016

| Rev | Date | Description | GIS | Chk | App |
|-----|------------|-------------------------|-----|-----|-----|
| A | 27/06/2018 | ENVIRONMENTAL STATEMENT | JB | WH | NS |

nationalgrid

Scheme: NORTH WALES CONNECTION PROJECT

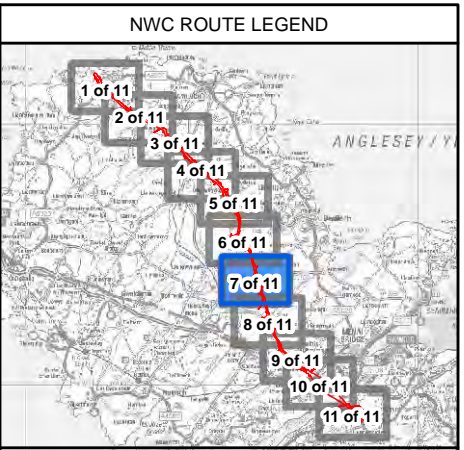
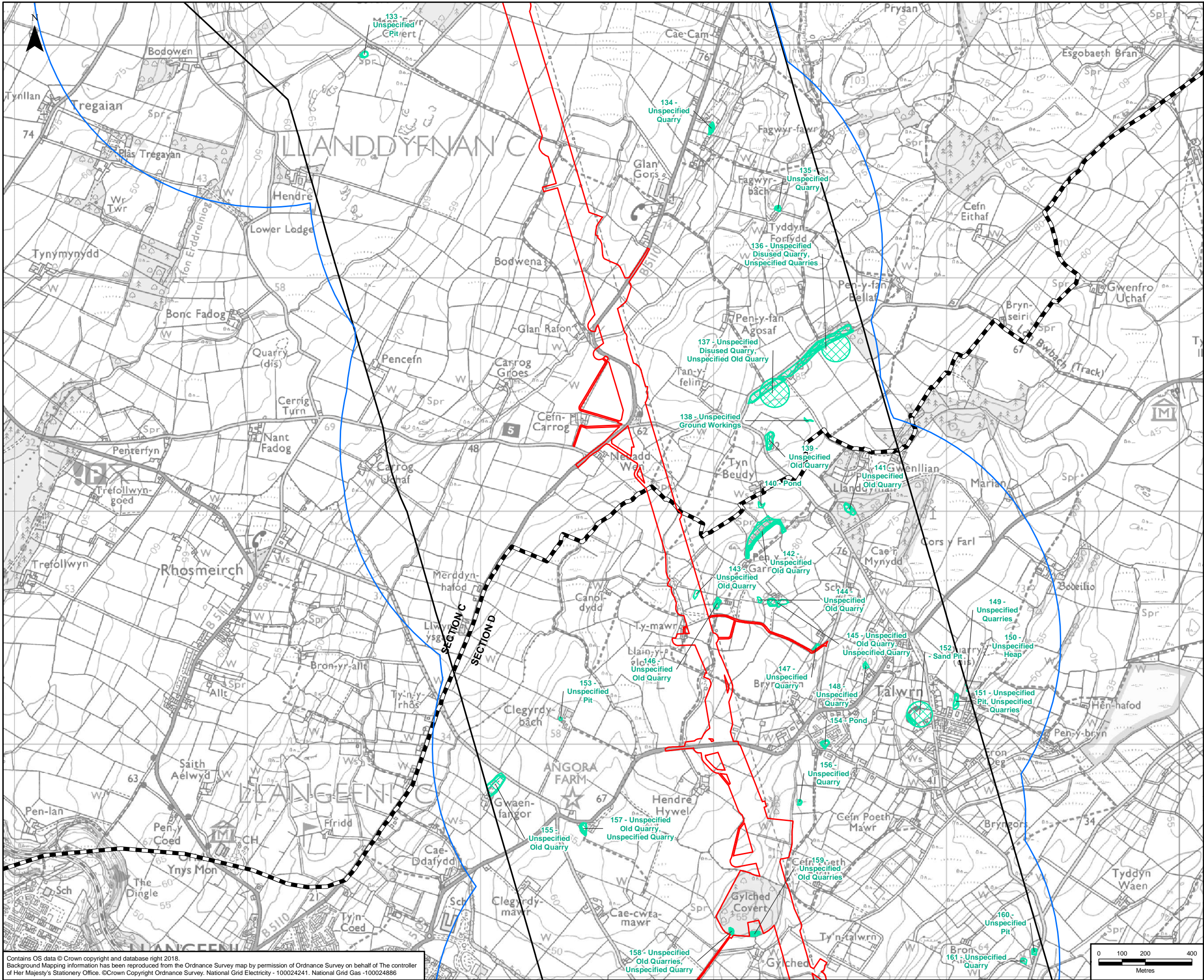
Document Number: 5.11.1.9

Document Title: FIGURE 11.9
SURFACE GROUND WORKING
SECTION C & D OPTION A

| Creator: | Date: | Checker: | Date: | Approver: | Date: |
|----------|------------|----------|------------|-----------|------------|
| JB | 27/06/2018 | WH | 27/06/2018 | NS | 27/06/2018 |

| Document Type: | Scale: | Format: | Sheets: | Rev: |
|----------------|----------|---------|------------------|------|
| FIGURE | 1:15,000 | A3 | 7 of 11 Option A | A |

Contains OS data © Crown copyright and database right 2018.
Background Mapping information has been reproduced from the Ordnance Survey map by permission of Ordnance Survey on behalf of The controller of Her Majesty's Stationery Office. ©Crown Copyright Ordnance Survey, National Grid Electricity - 100024241. National Grid Gas -100024886



LEGEND

- ORDER LIMITS - OPTION B
- 1KM BUFFER OF ORDER LIMITS - OPTION B
- DATA SEARCH AREA¹
- SECTION COUTLINES
- HISTORICAL SURFACE WORKING FEATURES

NOTES

1: DATA SEARCH UNDERTAKEN IN 2016

| Rev | Date | Description | GIS | Chk | App |
|-----|------------|-------------------------|-----|-----|-----|
| A | 27/06/2018 | ENVIRONMENTAL STATEMENT | JB | WH | NS |

nationalgrid

Scheme: NORTH WALES CONNECTION PROJECT

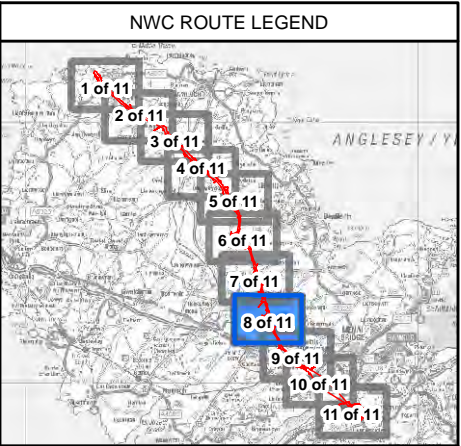
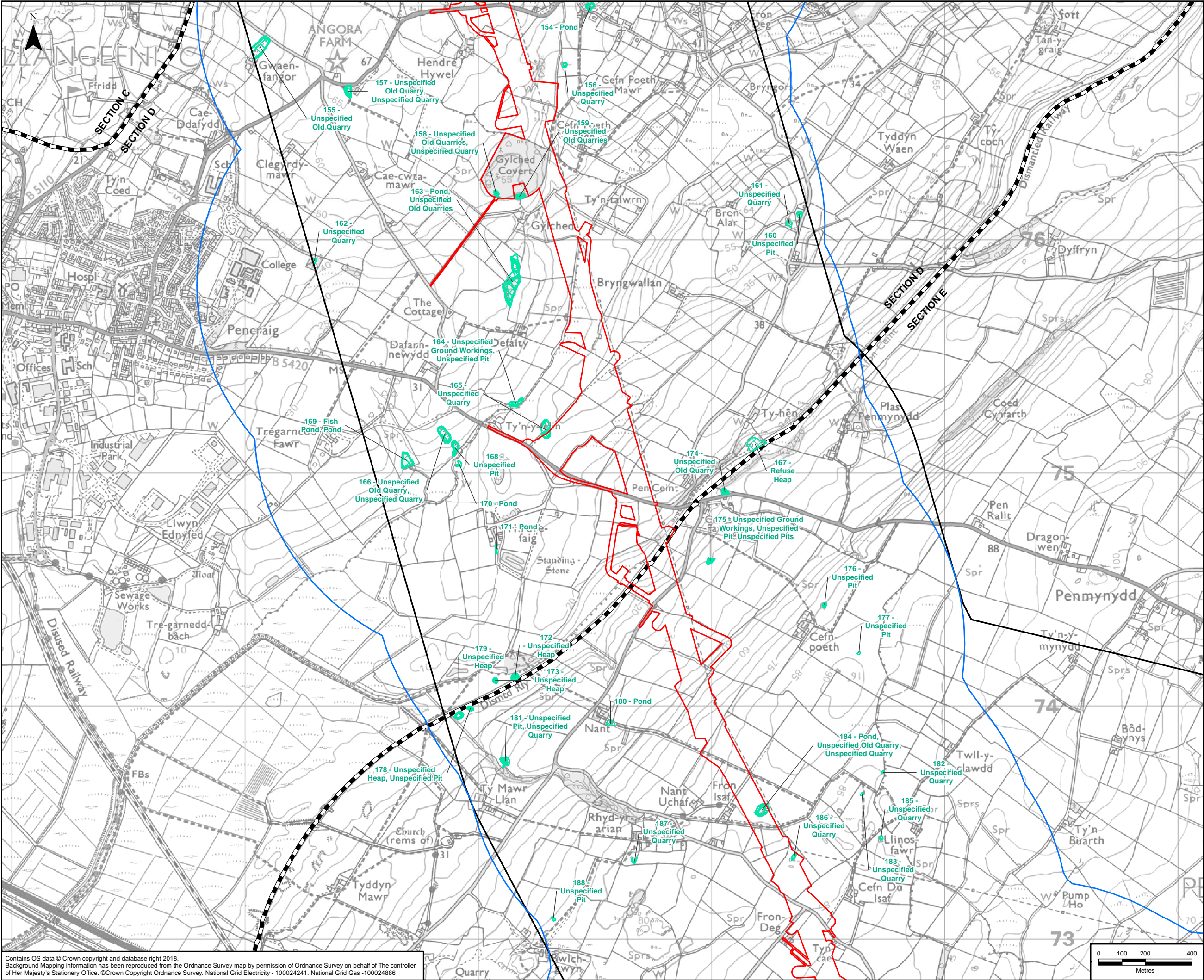
Document Number: 5.11.1.9

Document Title: FIGURE 11.9
SURFACE GROUND WORKING
SECTION C & D OPTION B

| Creator: | Date: | Checker: | Date: | Approver: | Date: |
|----------|------------|----------|------------|-----------|------------|
| JB | 27/06/2018 | WH | 27/06/2018 | NS | 27/06/2018 |

| Document Type: | Scale: | Format: | Sheets: | Rev: |
|----------------|----------|---------|------------------|------|
| FIGURE | 1:15,000 | A3 | 7 of 11 Option B | A |

Contains OS data © Crown copyright and database right 2018.
Background Mapping information has been reproduced from the Ordnance Survey map by permission of Ordnance Survey on behalf of The controller of Her Majesty's Stationery Office. ©Crown Copyright Ordnance Survey, National Grid Electricity - 100024241. National Grid Gas -100024886



LEGEND

- ORDER LIMITS - OPTION A
- 1KM BUFFER OF ORDER LIMITS - OPTION A
- DATA SEARCH AREA¹
- SECTION OUTLINES
- HISTORICAL SURFACE WORKING FEATURES

NOTES

1: DATA SEARCH UNDERTAKEN IN 2016

| Rev | Date | Description | GIS | Chk | App |
|-----|------------|-------------------------|-----|-----|-----|
| A | 27/06/2018 | ENVIRONMENTAL STATEMENT | JB | WH | NS |

nationalgrid

Scheme: NORTH WALES CONNECTION PROJECT

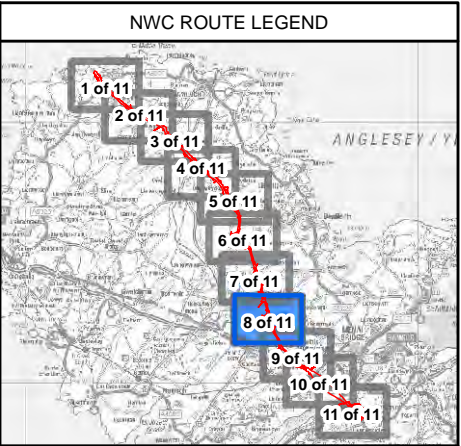
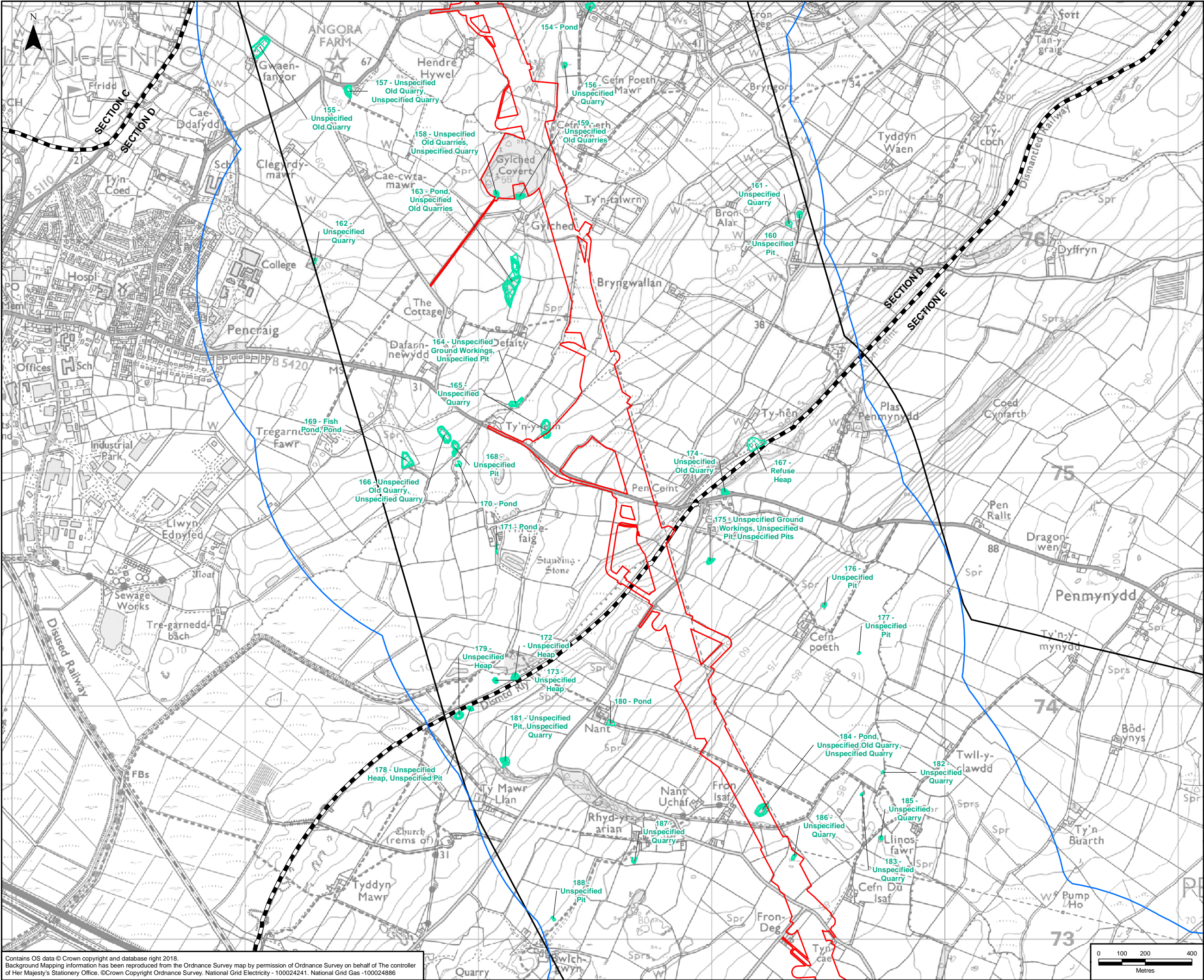
Document Number: 5.11.1.9

Document Title: FIGURE 11.9
SURFACE GROUND WORKING
SECTION D & E OPTION A

| Creator: | Date: | Checker: | Date: | Approver: | Date: |
|----------|------------|----------|------------|-----------|------------|
| JB | 27/06/2018 | WH | 27/06/2018 | NS | 27/06/2018 |

| Document Type: | Scale: | Format: | Sheets: | Rev: |
|----------------|----------|---------|------------------|------|
| FIGURE | 1:15,000 | A3 | 8 of 11 Option A | A |

Contains OS data © Crown copyright and database right 2018.
Background Mapping information has been reproduced from the Ordnance Survey map by permission of Ordnance Survey on behalf of The controller of Her Majesty's Stationery Office. © Crown Copyright Ordnance Survey, National Grid Electricity - 100024241, National Grid Gas -100024886



LEGEND

- ORDER LIMITS - OPTION B
- 1KM BUFFER OF ORDER LIMITS - OPTION B
- DATA SEARCH AREA¹
- SECTION OUTLINES
- HISTORICAL SURFACE WORKING FEATURES

NOTES

1: DATA SEARCH UNDERTAKEN IN 2016

| Rev | Date | Description | GIS | Chk | App |
|-----|------------|-------------------------|-----|-----|-----|
| A | 27/06/2018 | ENVIRONMENTAL STATEMENT | JB | WH | NS |

nationalgrid

Scheme: NORTH WALES CONNECTION PROJECT

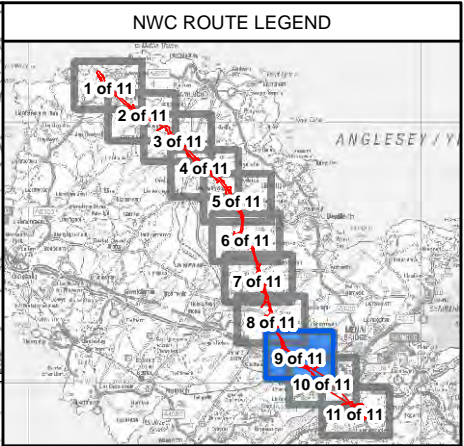
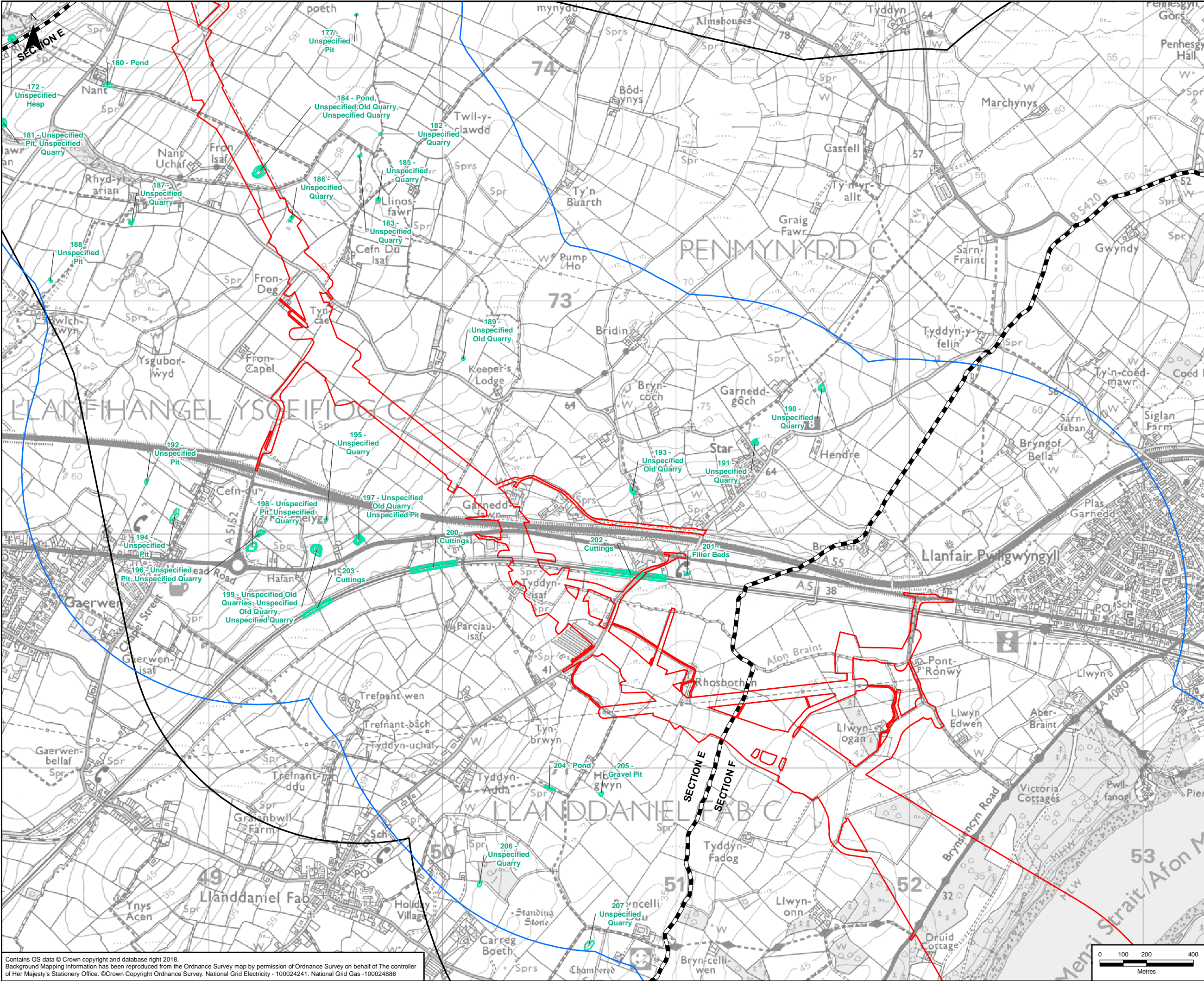
Document Number: 5.11.1.9

Document Title: FIGURE 11.9
SURFACE GROUND WORKING
SECTION D & E OPTION B

| Creator: | Date: | Checker: | Date: | Approver: | Date: |
|----------|------------|----------|------------|-----------|------------|
| JB | 27/06/2018 | WH | 27/06/2018 | NS | 27/06/2018 |

| Document Type: | Scale: | Format: | Sheets: | Rev: |
|----------------|----------|---------|------------------|------|
| FIGURE | 1:15,000 | A3 | 8 of 11 Option B | A |

Contains OS data © Crown copyright and database right 2018.
Background Mapping information has been reproduced from the Ordnance Survey map by permission of Ordnance Survey on behalf of The controller of Her Majesty's Stationery Office. © Crown Copyright Ordnance Survey, National Grid Electricity - 100024241, National Grid Gas -100024886



LEGEND

- ORDER LIMITS
- 1KM BUFFER OF ORDER LIMITS
- DATA SEARCH AREA¹
- SECTION CUTLINES
- HISTORICAL SURFACE WORKING FEATURES

NOTES

1: DATA SEARCH UNDERTAKEN IN 2016

| Rev | Date | Description | GIS | Chk | App |
|-----|------------|-------------------------|-----|-----|-----|
| A | 27/06/2018 | ENVIRONMENTAL STATEMENT | JB | WH | NS |

nationalgrid

Scheme: NORTH WALES CONNECTION PROJECT

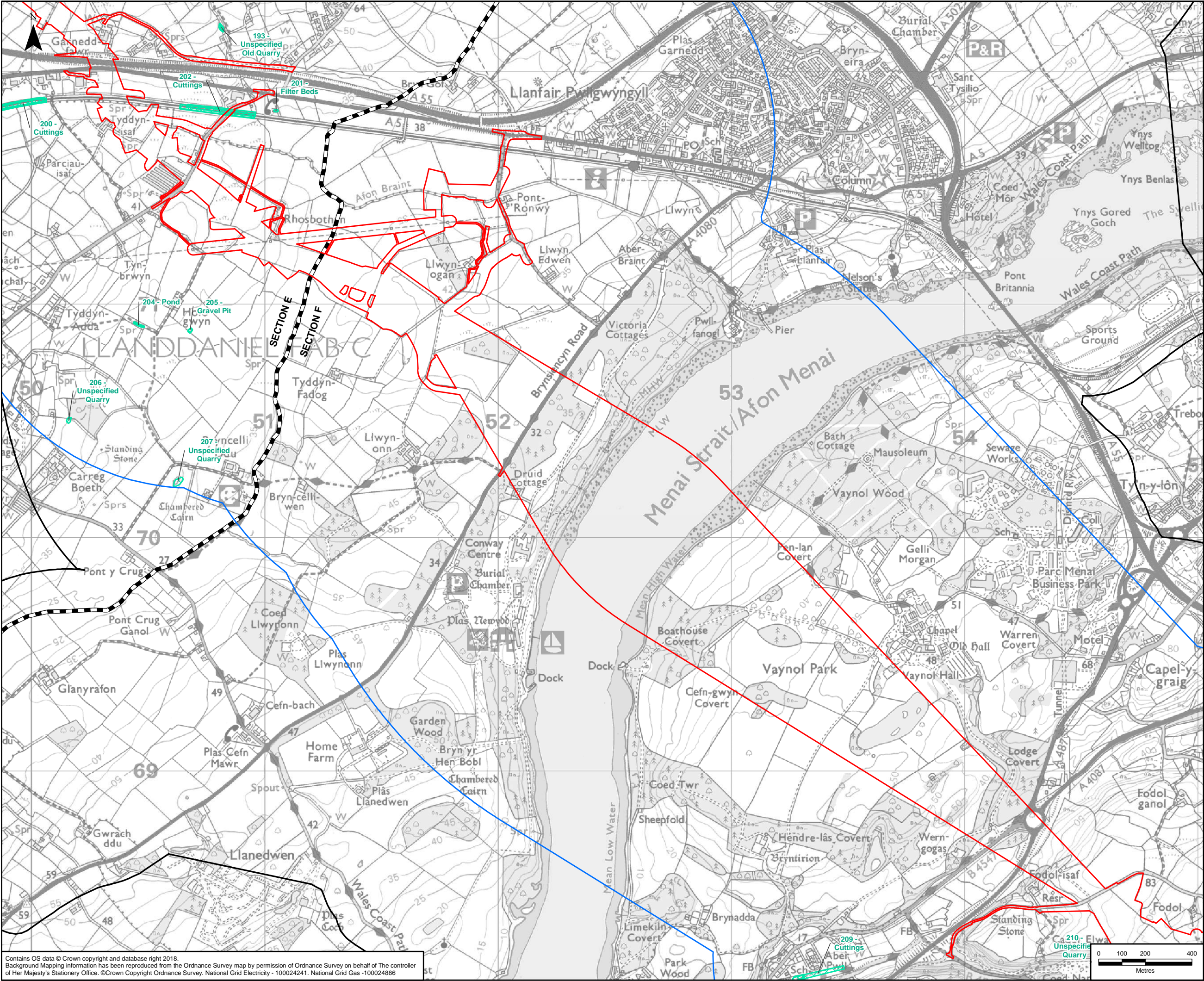
Document Number: 5.11.1.9

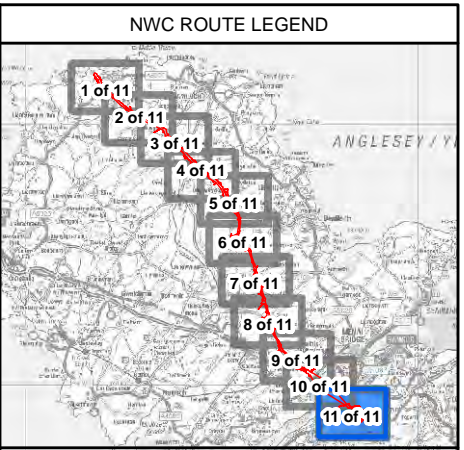
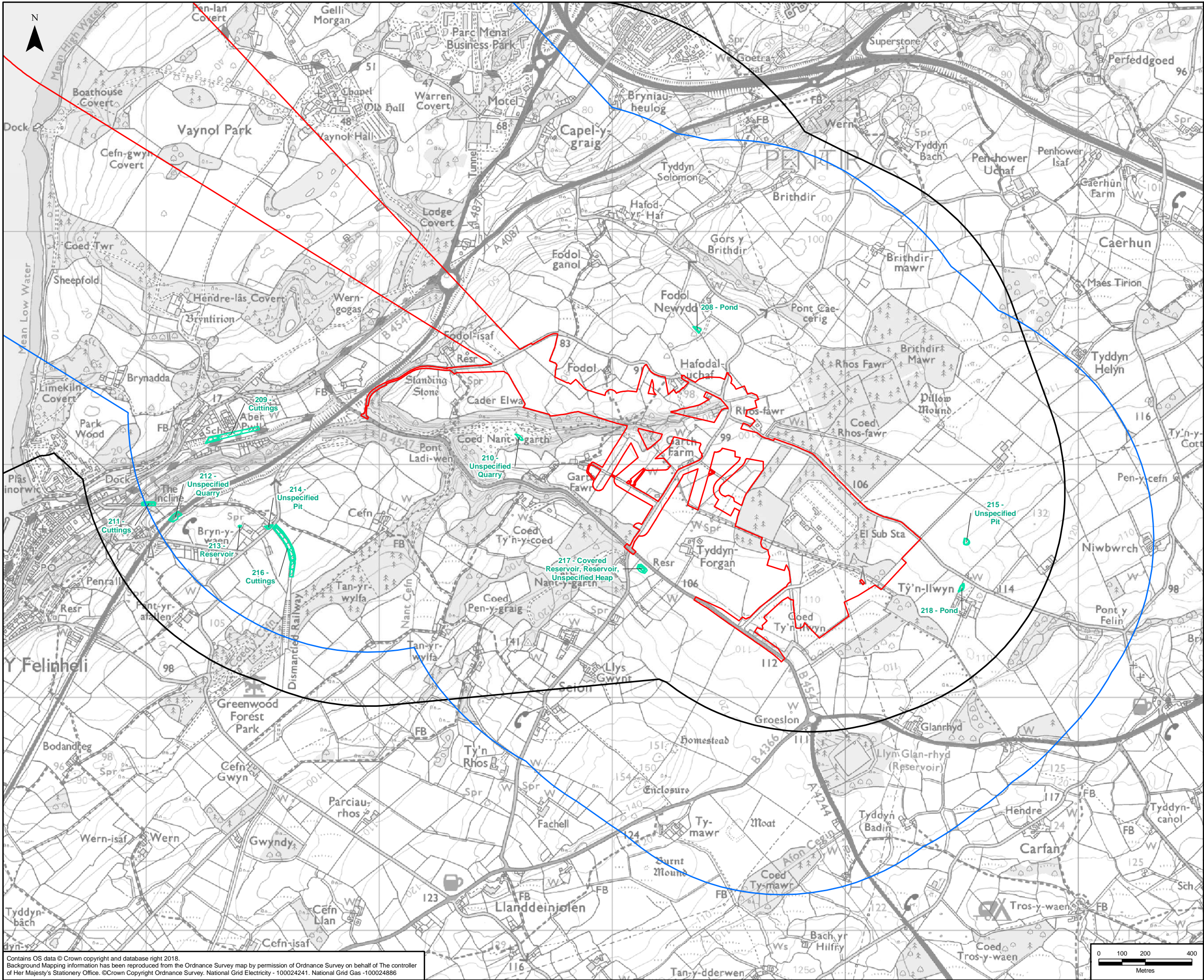
Document Title: FIGURE 11.9
SURFACE GROUND WORKING
SECTION E

| Creator: | Date: | Checker: | Date: | Approver: | Date: |
|----------|------------|----------|------------|-----------|------------|
| JB | 27/06/2018 | WH | 27/06/2018 | NS | 27/06/2018 |

| Document Type: | Scale: | Format: | Sheets: | Rev: |
|----------------|----------|---------|---------|------|
| FIGURE | 1:15,000 | A3 | 9 of 11 | A |

Contains OS data © Crown copyright and database right 2018.
Background Mapping information has been reproduced from the Ordnance Survey map by permission of Ordnance Survey on behalf of The controller of Her Majesty's Stationery Office. © Crown Copyright Ordnance Survey, National Grid Electricity - 100024241, National Grid Gas -100024886





- LEGEND**
- ORDER LIMITS
 - 1KM BUFFER OF ORDER LIMITS
 - DATA SEARCH AREA¹
 - SECTION CUTLINES
 - HISTORICAL SURFACE WORKING FEATURES

NOTES

1: DATA SEARCH UNDERTAKEN IN 2016

| | | | | | |
|-----|------------|-------------------------|-----|-----|-----|
| A | 27/06/2018 | ENVIRONMENTAL STATEMENT | JB | WH | NS |
| Rev | Date | Description | GIS | Chk | App |

| | | | | | |
|--------------------------------------------------------------|------------------|-------------|------------------|--------------|------------------|
| nationalgrid | | | | | |
| Scheme: NORTH WALES CONNECTION PROJECT | | | | | |
| Document Number: 5.11.1.9 | | | | | |
| Document Title: FIGURE 11.9 SURFACE GROUND WORKING SECTION F | | | | | |
| Creator: JB | Date: 27/06/2018 | Checker: WH | Date: 27/06/2018 | Approver: NS | Date: 27/06/2018 |
| Document Type: FIGURE | Scale: 1:15,000 | Format: A3 | Sheets: 11 of 11 | Rev: A | |